



12 South Center Street  
Bensenville, IL 60106

Office: 630.350.3404  
Fax: 630.350.3438  
[www.bensenville.il.us](http://www.bensenville.il.us)

**VILLAGE BOARD**

January 24, 2019

**President**

Frank DeSimone

**Board of Trustees**

Rosa Carmona

Ann Franz

Agnieszka "Annin" Jaworska

McLane Lomax

Nicholas Panicola Jr.

Armando Perez

**Village Clerk**

Nancy Blunn

**Village Manager**

Evan K. Summers

**Mr. Mike Stanojevic**  
7710 Central Avenue  
River Forest, Illinois 60305

Re: January 22, 2019 FOIA Request

Dear Mr. Stanojevic:

I am pleased to help you with your January 22, 2019 Freedom of Information Act ("FOIA"). The Village of Bensenville received your request on January 22, 2019. You requested copies of the items indicated below:

*"We are completing a topographic survey at 501 E Red Oak Ave, and need the storm/sanitary/water map for ROW of this property."*


After a search of Village files, the following information was found responsive to your request:

- 1) Village of Bensenville GIS Consortium Map for 501 East Red Oak Avenue. (2 pgs.)

These are all the records found responsive to your request.

Do not hesitate to contact me if you have any questions or concerns in connection with this response.























Very truly yours,

  
Corey Williamsen  
Freedom of Information Officer  
Village of Bensenville


















Map created on January 23, 2019  
© 2019 GIS Consortium and MGP Inc. All Rights Reserved  
The GIS Consortium and MGP Inc. are not liable for any use, misuse, modification or disclosure of any map provided under applicable law.  
Disclaimer: This map is for general information purposes only. Although the information is believed to be generally accurate, errors may exist and the user should independently confirm for accuracy. The map does not constitute a regulatory determination and is not a base for engineering design. A Registered Land Surveyor should be consulted to determine precise location boundaries on the ground.









### Water

- Meter 
- System Valve 
- Control Valve 
- Hydrant-Private  Abandoned
-  Active
-  Unknown
- Hydrant  Abandoned
-  Active
-  Unknown
- Unknown Device 
- Lateral  Abandoned
-  Active
- Pipe  Abandoned
-  Active
- Pipe-Private  Abandoned
-  Active
- Unknown Pipe  Abandoned
-  Active
- Underground Enclosure  Abandoned
-  Active
- Water Structure  Abandoned
-  Active






### Sanitary

- Discharge Point 
- Fitting  Other
-  FlaredEndSection
-  Plug
- Manhole 
- Unknown Structure 
- Large Structure Point 
- Lined Main  Abandoned
-  Active
- Regional Sewer Main  Active
- Sewer Main  Abandoned
-  Active
- Pressurized Main  Abandoned
-  Active
- Large Structure 

### Storm

- Catch Basin 
- Inlet 
- Large Structure Network Point 
- Road Drain  Abandoned
-  Active
- Retention Wall  Gabion
-  Headwall
- Retention Structure 

### Street Light

- Bulb 
- Underground Structure 
- Support 
- Control 
- Transformer 
- Electric Line 